

DRAFT NATIONAL SPATIAL DEVELOPMENT FRAMEWORK

APRIL 2019



rural development
& land reform

Department:
Rural Development and Land Reform
REPUBLIC OF SOUTH AFRICA

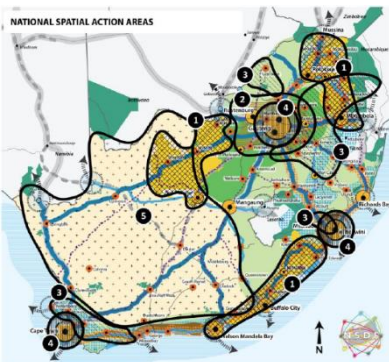

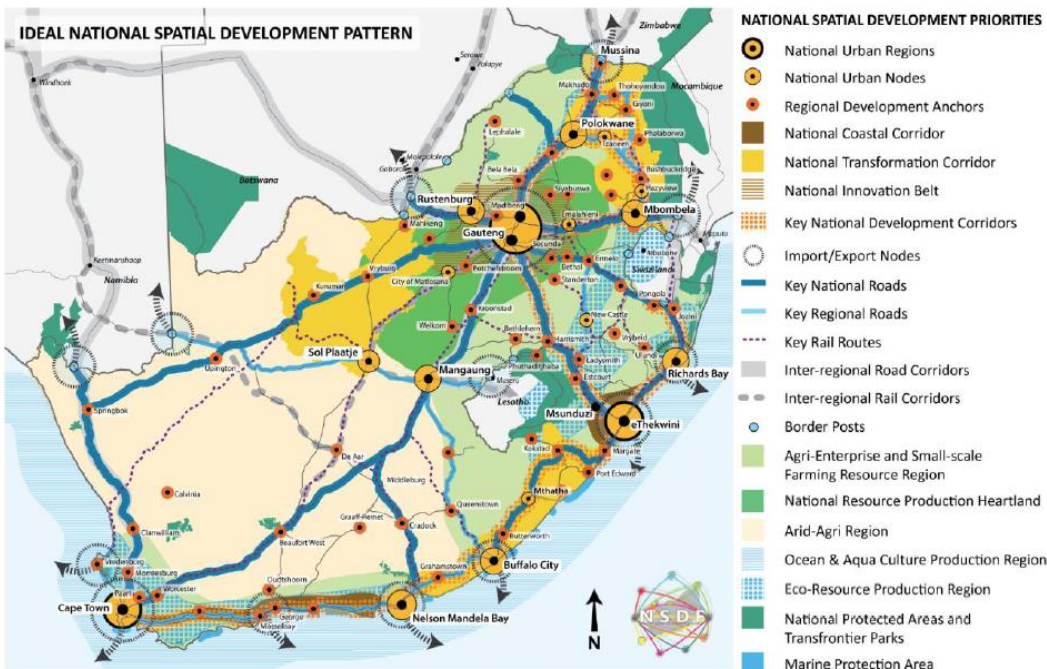


planning, monitoring
& evaluation

Department:
Planning, Monitoring and Evaluation
REPUBLIC OF SOUTH AFRICA



SNIPPETS FROM THE DRAFT NSDF



| NDP TARGETS | | NDP LEVERS | |
|--|--|--|---|
| <p>Responding to triple challenge of unemployment, poverty and inequality</p> <p>Economic Growth and Employment</p> <p>Equality</p> <p>Prosperity</p> <p>Building...</p> <p>OUR COMMON FUTURE</p> | <p>∞ INCLUSIVE GROWTH</p> <p>Employment growth and faster income growth</p> <p>Employment diversification towards service sector</p> <p>Decrease resource dependence and resilience on raw material exports</p> <p>Transition to lower carbon economy</p> <p>Inclusive rural economies - agriculture, processing, tourism, mining</p> <p>Supportive infrastructure - water, energy, movement, ICT</p> <p>Trends:</p> <ul style="list-style-type: none"> Youthful population Automation Global economic downturn | <p>♻️ CAPACITY OF PEOPLE</p> <p>Education and skill development</p> <p>Health, access to services and food security</p> <p>Social protection for life cycle risks</p> <p>Settlements, normative principles of spatial justice, sustainability, resilience, quality and efficiency</p> <p>Trends:</p> <ul style="list-style-type: none"> Urbanisation, time spent in urban informal settlements 'Youth bulge' Dependent ratio due to HIV/AIDS & unemployment | <p>CAPABLE STATE</p> <p>Effective administration</p> <p>Protective Services</p> |
| | <p>FRAMING CONDITIONS: SUSTAINABLE NATURAL RESOURCE BASE</p> | | |
| | <p>Bio-ecological considerations: Protection and Conservation</p> <p>Bio-economic considerations: Ecosystem services - water, energy, productive land</p> <p>Direct sector support - agriculture, fisheries, forestry, tourism, mining</p> | | <p>Trends:</p> <ul style="list-style-type: none"> Climate change - shrinking productive footprint, direct risks and vulnerabilities to communities Critical sectors: water, energy, land for food security |

PROJECT DETAILS

Project Name : National Spatial Development Framework
 Client : Enterprises University of Pretoria (EUP) for the Department of Rural Development and Land Reform
 Project by : EUP, with Akanya Development Solutions as part of the core project team

PROJECT DESCRIPTION

Akanya was part of the EUP core team who was appointed to develop South Africa's first National Spatial Development Framework in terms of the Spatial Planning and Land Use Management Act (SPLUMA).

The NSDF consists of various components:

1. National spatial development shapers
2. National spatial development vision, logic, levers and outcomes
3. NSDF and Sub-Frames
4. Implementation Framework

The role of the NSDF is to, "within the broader 'family' of strategic and sector plans of government:

- Target and direct all infrastructure investment and development spending decisions by all national sector departments and State-Owned Enterprises (SOEs);
- Guide and align plan preparation, budgeting and implementation across spheres and between sectors of government; and
- Frame and coordinate provincial, regional and municipal spatial development frameworks."

Akanya's project responsibilities included participating in conceptualisation, preparation of technical documents and input, assisting with writing and editing, assisting with preparing presentations, presenting the draft NSDF for input at workshops, workshop facilitation, and engagement reporting.

PROJECT OUTCOME

The draft NSDF has been accepted by the client and will be subject to a participation process in preparation for its submission to Cabinet.